




**Embassy Cruising Guides**

Embassy Guides are the perfect navigation companion when you're planning your trip and underway. They're filled with detailed navigation advice and are an enjoyable read. Maptech offers four guides covering the East Coast of the U.S. from Maine to Florida, plus the Bahamas and Alabama.



- Designed for Ease of Use
- "Local Knowledge"
- Complete Marina Information
- Harbor Chart Segments
- Aerial Photos and Pictures


ORDER NO.	DESCRIPTION	PRICE
MPT BKCBF	Chesapeake Bay to Florida, Cape May and Delaware Bay through the Chesapeake and Intracoastal Waterway to Fernandina Beach in northern Florida.	\$44.95
MPT BKLIS01	Long Island Sound to Cape May, NJ New York Harbor to Block Island, South Shore of Long Island, Hudson River, and New Jersey Coast from Raritan Bay to Cape May.	\$44.95
MPT BKNEC07	New England Coast, Block Island, RI, to the Canadian border	\$44.95



**Waterway Guides**

Your best resource for a safe and enjoyable cruise.

Each edition is updated annually to provide the most comprehensive and current data available on marina listings, distance tables, bridge schedules, cruising tips, repair yards, significant harbors, and restaurants.



ORDER NO.	DESCRIPTION	PRICE
WWG CB09	Chesapeake Bay, and Delaware Bay – Cape May, NJ to Norfolk, VA.	\$39.95
WWG ICW09	Atlantic ICW, Intracoastal Waterway: Norfolk, VA to Jacksonville, FL.	\$39.95
WWG N09	Northern, Coverage from Cape May to Maine, Including Long Island Sound, the Connecticut River, and Narragansett and Buzzards bays. The Hudson River, Lake Champlain, the Erie Canal, the eastern shore of Lake Michigan and Chicago to Mobile.	\$39.95
WWG S09	Southern, Coverage from the Georgia-Florida line south to the Keys, then up the west coast of Florida and across the Gulf to Brownsville, Texas. Also includes the St. Johns River, The Okeechobee and Tennessee-Tombigbee waterways, the Bahamas and Cuba.	\$39.95



**ChartKit Zip Cover**

Protect your Chartkits Rugged, see-through, waterproof vinyl



ORDER NO.	PRICE
MPT PAPVINYL	\$12.95

**ProMariner**

**WaterSport Recreational Marine Binoculars Compass**


7x50 (11753)	8x30 External Compass (11830)	8x25 Compact (01825)
Waterproof/ Fogproof	Waterproof/ Fogproof	Waterproof/ Fogproof
Nitrogen Filled	Nitrogen Filled	Nitrogen Filled
Center Focus	Center Focus	Center Focus
Ruby Coated Lens	Ruby Coated Lenses	Blue Coated Lenses
Molded Finger Grips	Molded Finger Grips	Molded Finger Grips
BAK 4 Prisms	BAK 4 Prisms	Compact and Collapsible
Retained Lens Caps	External Compass	Field of View 108m /1000m
Field of View 116m /1000m	Field of View 147m /1000m	

**BECKSON**

**Soft Cover Plastic Ring Binder**

Heavy vinyl supported cover with 22 ring plastic binder to keep the pages from tearing. Included in this fine book is a title page, cruising sheets, guest log, radio log, fuel readings, repair log, and engine hour readings.

**MM403 Log Book** Combination log, radio, guest pages.  
Size: 8 1/2" x 11"; Color: navy



ORDER NO.	PRICE
BEC MM403	\$22.35



11753



11830



01825

ORDER NO.	PRICE
PRO 11753	\$181.60
PRO 11830	\$137.50
PRO 01825	\$59.99